

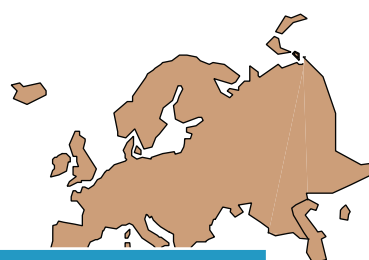
Seven Continents - Fact Cards



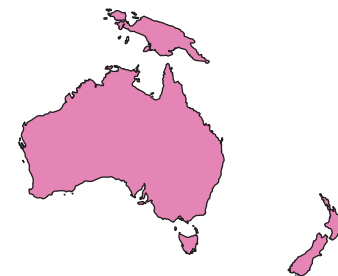
Continents Facts



Asia is the largest continent, in terms of population. It is separated from Europe along the Isthmus of Suez. Mount Everest is the world's highest mountain.

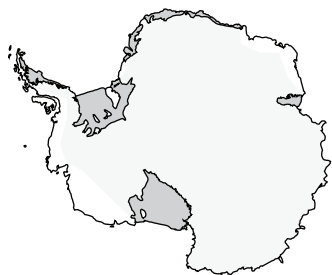


Europe is the smallest continent and the most densely populated. It has the highest population density. It is famous for its forests and mountains.



Australia

The largest island and the smallest continent in the world, Australia is sometimes called an 'Island Continent'. The Australian continent is famous for kangaroos, emus and the world's largest coral reef, the Great Barrier Reef.



Antarctica

99% of Antarctica is ice. It is the world's largest polar desert. The continent holds 60% to 90% of the world's fresh water. During winter months it nearly doubles in size due to the large amount of ice that forms along the periphery.



North America

The 3rd largest continent, North America is bordered by the Atlantic Ocean to the east and the Pacific Ocean to the west and south. The continent is dominated by three countries: Canada, Mexico and the United States.



South America

South America is the 5th largest continent and is home to the world's largest tropical rainforest, the Amazon Rainforests, Angel Falls, the world's highest waterfall and the world's highest lake, Lake Titicaca.



Africa

Africa, the Dark Continent is the 2nd largest and the 2nd most-populous continent with 54 countries. It has the world's largest non-polar desert, the Sahara. The equator passes through the continent making it the hottest.

PREVIEW

Access the largest collection of worksheets for just **\$19.95** per year!

Members, please log in to download this worksheet. **Log in**

Not a member? Please sign up to gain complete access. **Sign up**

www.mathworksheets4kids.com